



Great North Road Solar and Biodiversity Park

Environmental Statement Report

Volume 4 – Technical Appendices

TA A10.11 – Desk Study and Preliminary Risk Assessment
Groundsure Data - Part 11 of 11

Document reference – EN010162/APP/6.4.10.11.11

Revision number 1

June 2025

Infrastructure Planning (Applications: Prescribed Forms and
Procedure) Regulations 2009, APFP Regulation 5(2)(a)



ANNEX G – GROUNDSURE ENVIRO AND GEO INSIGHT REPORT GSIP-2024-16448-21124_F_1 AND MAP INSIGHT REPORT GSIP-2024-16448-21123_6

Site Details:

GNRSP

Client Ref: GNRSP
Report Ref: GSIP-2024-16448-21123_6_LS_6_6
Grid Ref: 474860, 359472

Map Name: County Series


Map date: 1886

Scale: 1:2,500

Printed at: 1:2,500



Surveyed 1886
 Revised 1886
 Edition N/A
 Copyright N/A
 Levelled N/A

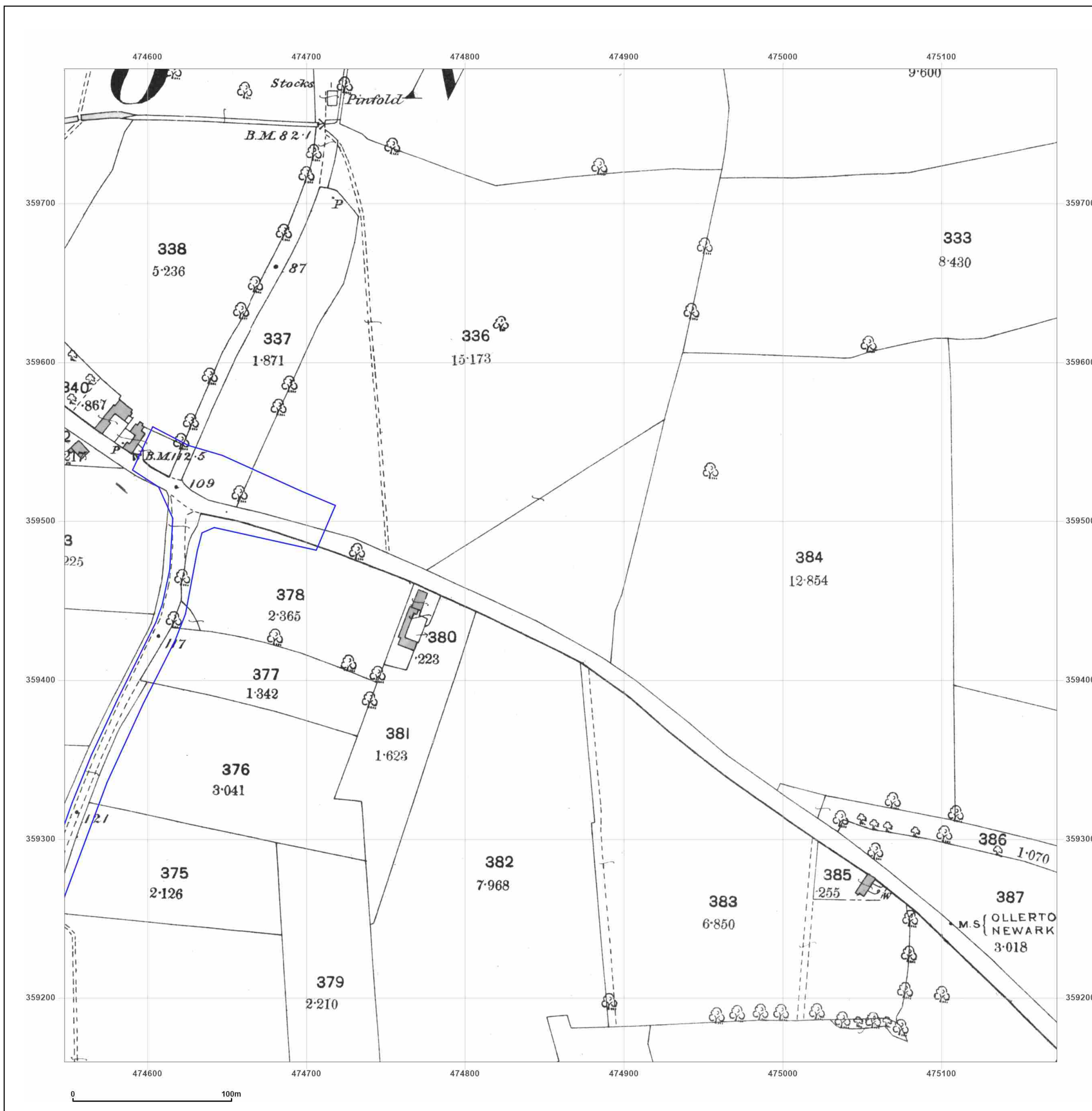


Produced by
 Groundsure Insights
 T: 08444 159000
 E: info@groundsure.com
 W: [REDACTED]

© Crown copyright and database rights 2024 Ordnance Survey 100035207

Production date: 24 October 2024

Map legend available at: [REDACTED]



Site Details:

GNRSP

Client Ref: GNRSP
Report Ref: GSIP-2024-16448-21123_6_LS_6_6
Grid Ref: 474860, 359472

Map Name: County Series


Map date: 1900

Scale: 1:2,500

Printed at: 1:2,500



Surveyed 1900
 Revised 1900
 Edition N/A
 Copyright N/A
 Levelled N/A

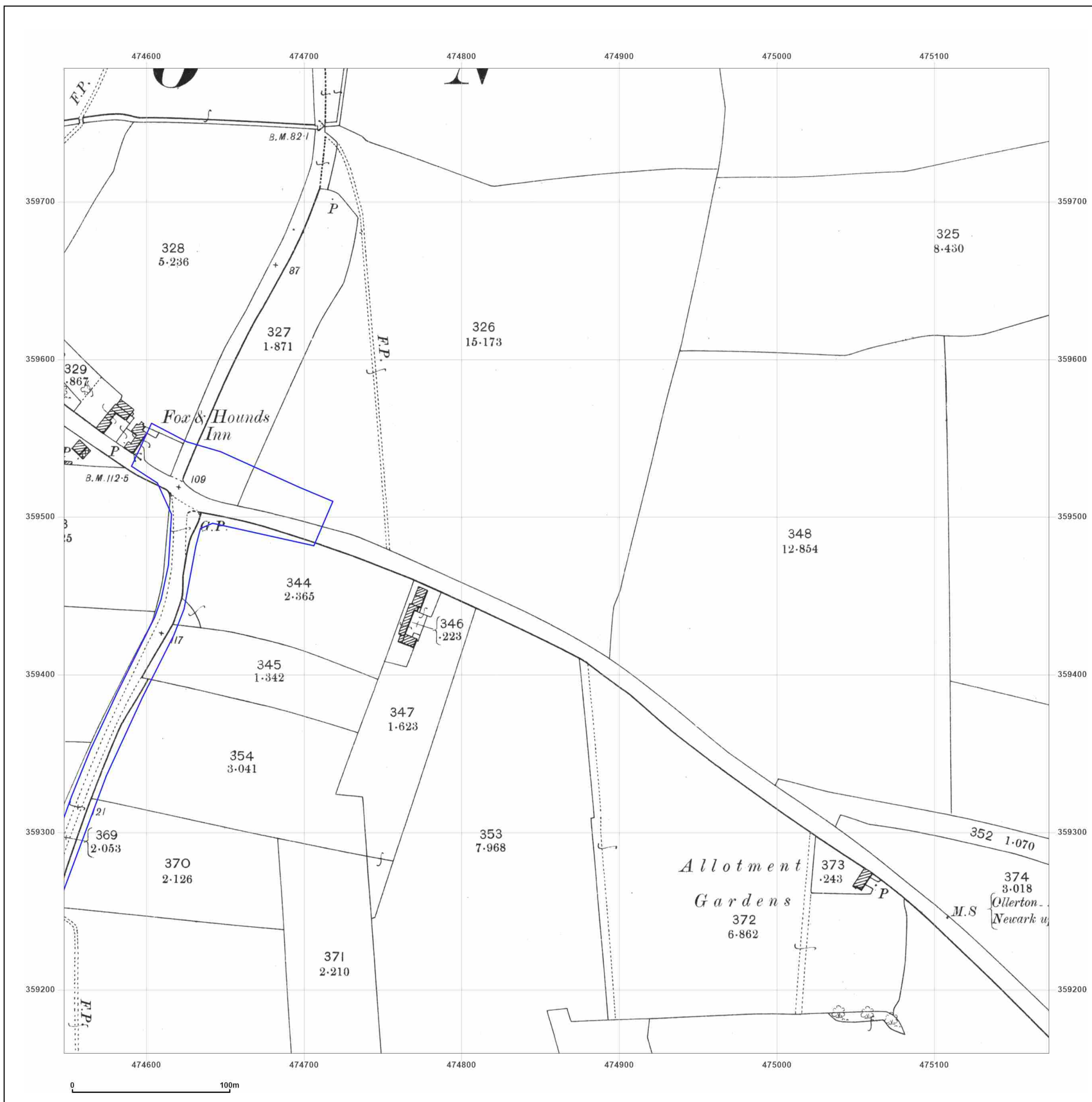


Produced by
 Groundsure Insights
 T: 08444 159000
 E: info@groundsure.com
 W: [REDACTED]

© Crown copyright and database rights 2024 Ordnance Survey 100035207

Production date: 24 October 2024

Map legend available at: [REDACTED]



Site Details:

GNRSP

Client Ref: GNRSP
Report Ref: GSIP-2024-16448-21123_6_LS_6_6
Grid Ref: 474860, 359472

Map Name: National Grid

Map date: 1966

Scale: 1:2,500

Printed at: 1:2,500



Surveyed 1965
Revised 1965
Edition N/A
Copyright 1966
Levelled 1956

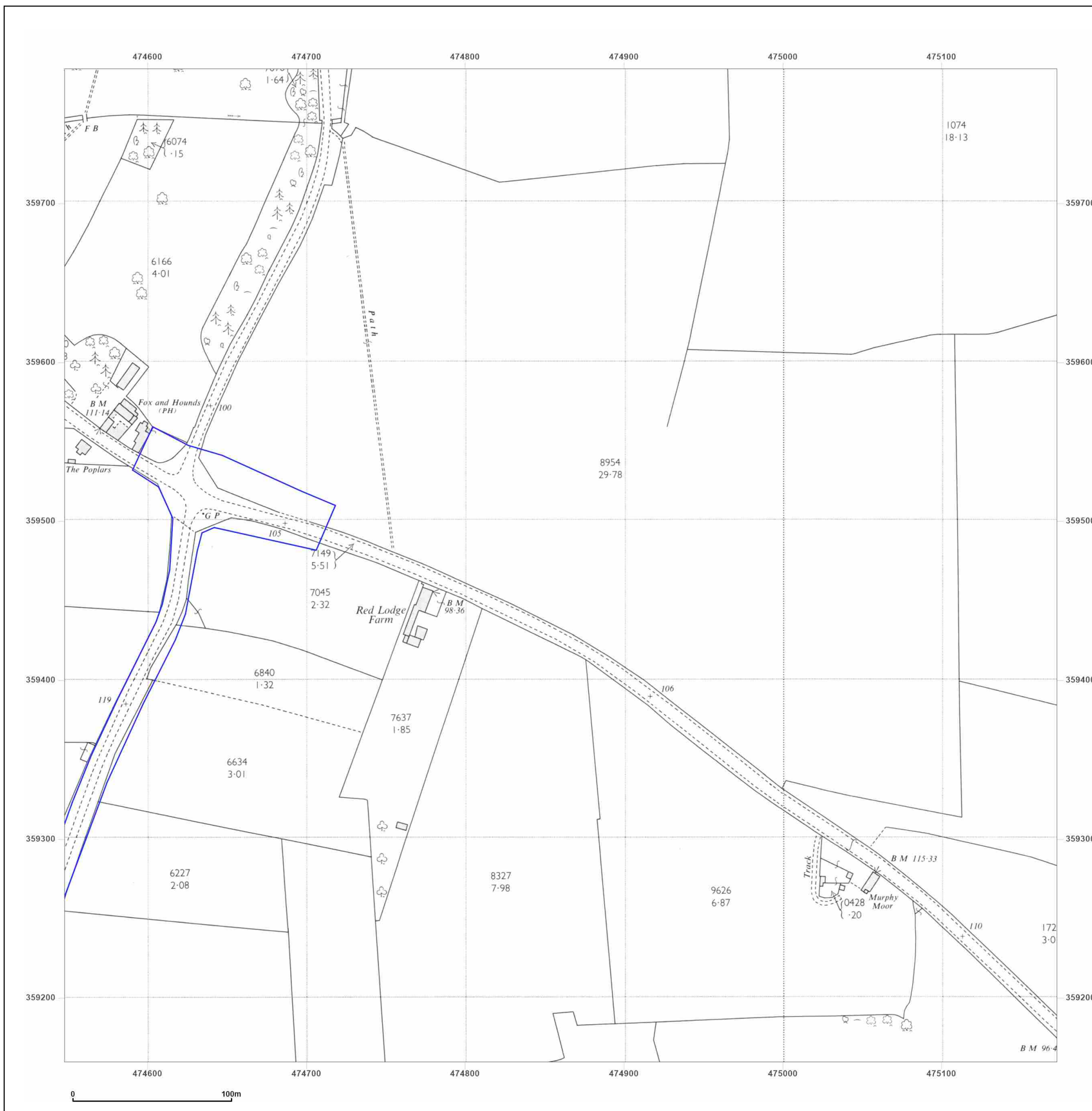


Produced by
Groundsure Insights
T: 08444 159000
E: info@groundsure.com
W: [REDACTED]

© Crown copyright and database rights 2024 Ordnance Survey 100035207

Production date: 24 October 2024

Map legend available at: [REDACTED]



Site Details:

GNRSP

Client Ref: GNRSP
Report Ref: GSIP-2024-16448-21123_6_LS_6_6
Grid Ref: 474860, 359472

Map Name: National Grid

Map date: 1966

Scale: 1:2,500

Printed at: 1:2,500




Surveyed N/A
Revised N/A
Edition N/A
Copyright N/A
Levelled N/A




Produced by
Groundsure Insights
T: 08444 159000
E: info@groundsure.com
W: 

© Crown copyright and database rights 2024 Ordnance Survey 100035207

Production date: 24 October 2024

Map legend available at:




Site Details:

GNRSP

Client Ref: GNRSP
Report Ref: GSIP-2024-16448-21123_6_LS_6_6
Grid Ref: 474860, 359472

Map Name: National Grid

Map date: 1976

Scale: 1:2,500

Printed at: 1:2,500



Surveyed 1974
Revised 1974
Edition N/A
Copyright 1976
Levelled 1966



Produced by
Groundsure Insights
T: 08444 159000
E: info@groundsure.com
W: [REDACTED]

© Crown copyright and database rights 2024 Ordnance Survey 100035207

Production date: 24 October 2024

Map legend available at:
[REDACTED]



Site Details:

GNRSP

Client Ref: GNRSP
Report Ref: GSIP-2024-16448-21123_6_LS_6_6
Grid Ref: 474860, 359472

Map Name: National Grid

Map date: 1976

Scale: 1:2,500

Printed at: 1:2,500



Surveyed N/A
Revised N/A
Edition N/A
Copyright N/A
Levelled N/A

Surveyed N/A
Revised N/A
Edition N/A
Copyright N/A
Levelled N/A

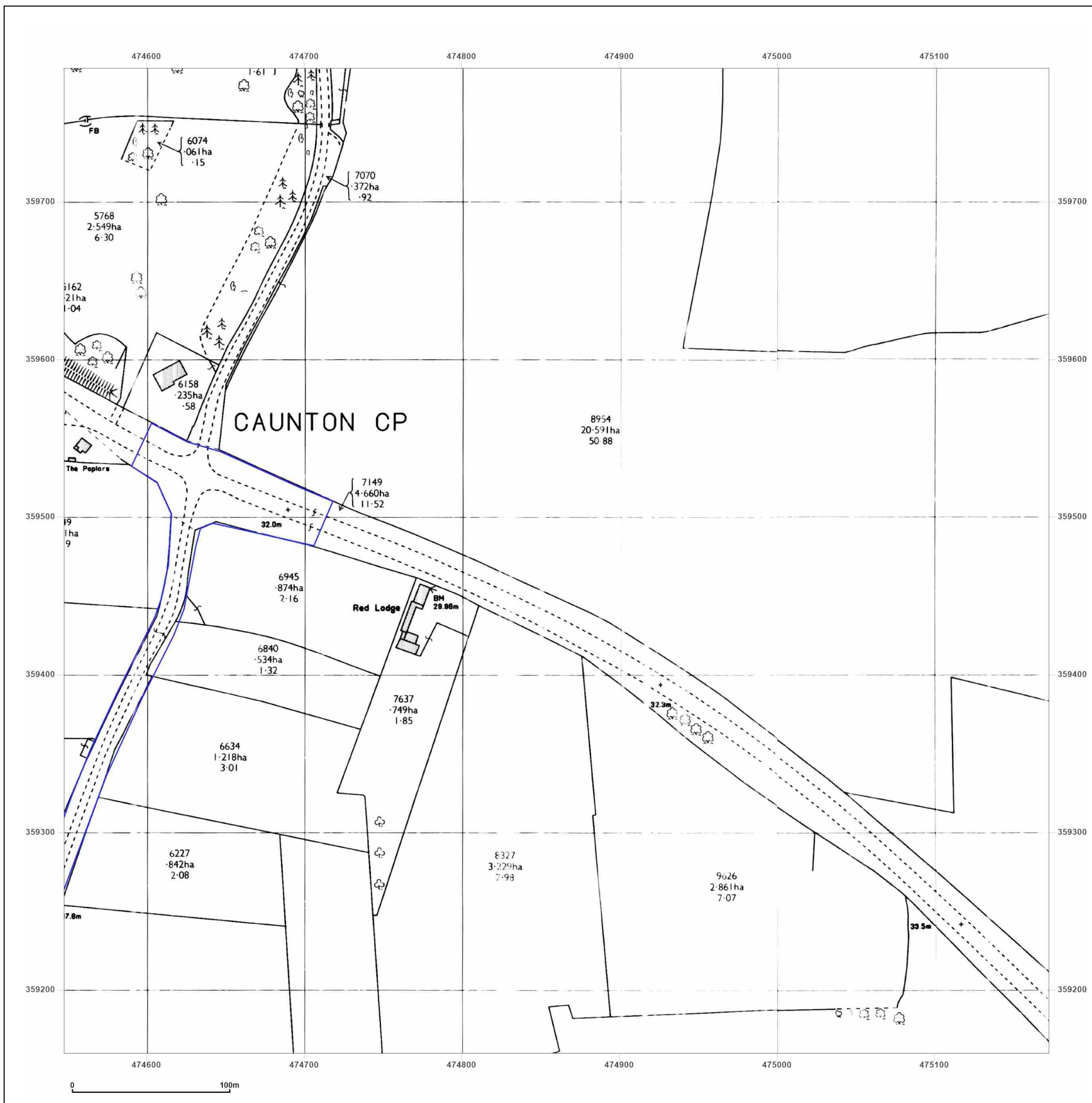


Produced by
Groundsure Insights
T: 08444 159000
E: info@groundsure.com
W: www.groundsure.com

© Crown copyright and database rights 2024 Ordnance Survey 100035207

Production date: 24 October 2024

Map legend available at:



Site Details:

GNRSP

Client Ref: GNRSP
Report Ref: GSIP-2024-16448-21123_6_LS_6_6
Grid Ref: 474860, 359472

Map Name: National Grid

Map date: 1994

Scale: 1:2,500

Printed at: 1:2,500



Surveyed N/A
Revised N/A
Edition N/A
Copyright 1994
Levelled N/A

Surveyed N/A
Revised N/A
Edition N/A
Copyright 1994
Levelled N/A

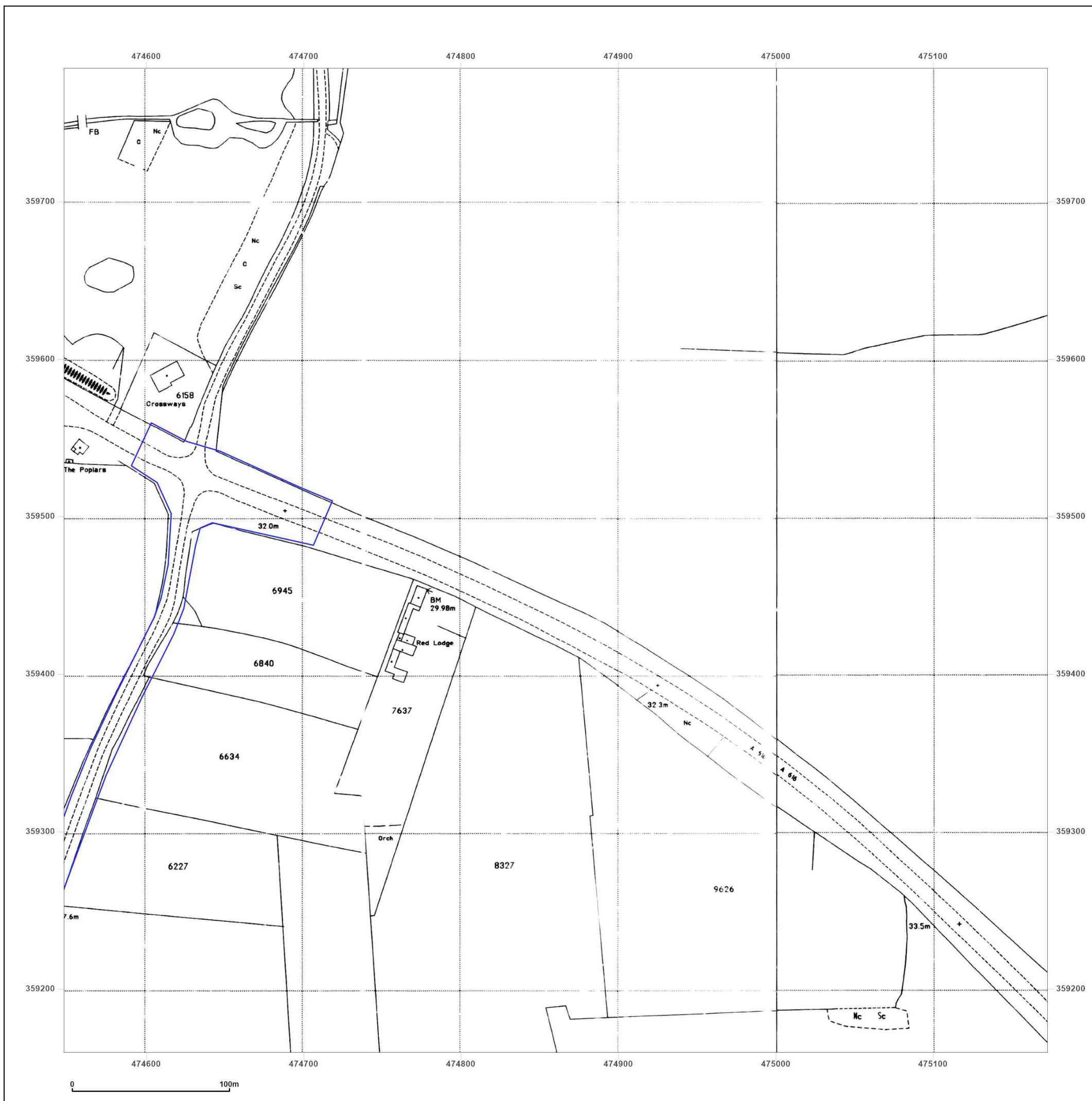


Produced by
Groundsure Insights
T: 08444 159000
E: info@groundsure.com
W: [REDACTED]

© Crown copyright and database rights 2024 Ordnance Survey 100035207

Production date: 24 October 2024

Map legend available at: [REDACTED]



Site Details:

GNRSP

Client Ref: GNRSP
Report Ref: GSIP-2024-16448-21123_6_LS_7_2
Grid Ref: 475485, 356970

Map Name: County Series

Map date: 1885

Scale: 1:2,500

Printed at: 1:2,500



Surveyed 1885
 Revised 1885
 Edition N/A
 Copyright N/A
 Levelled N/A

Surveyed 1885
 Revised 1885
 Edition N/A
 Copyright N/A
 Levelled N/A

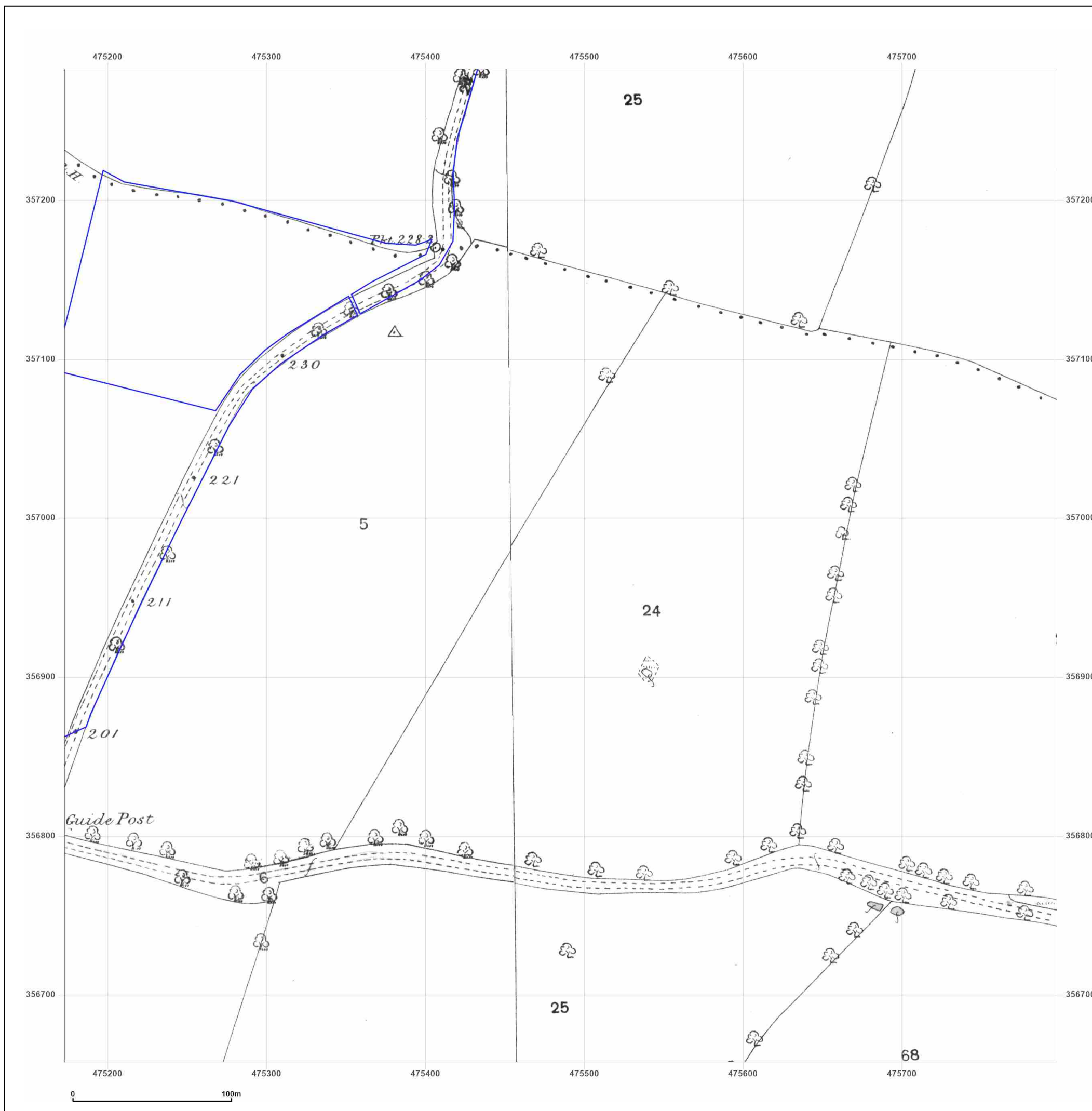


Produced by
 Groundsure Insights
 T: 08444 159000
 E: info@groundsure.com
 W: [REDACTED]

© Crown copyright and database rights 2024 Ordnance Survey 100035207

Production date: 24 October 2024

Map legend available at:
[REDACTED]



Site Details:

GNRSP

Client Ref: GNRSP
Report Ref: GSIP-2024-16448-21123_6_LS_7_2
Grid Ref: 475485, 356970

Map Name: County Series

Map date: 1900

Scale: 1:2,500

Printed at: 1:2,500



Surveyed 1900
Revised 1900
Edition N/A
Copyright N/A
Levelled N/A

Surveyed 1900
Revised 1900
Edition N/A
Copyright N/A
Levelled N/A

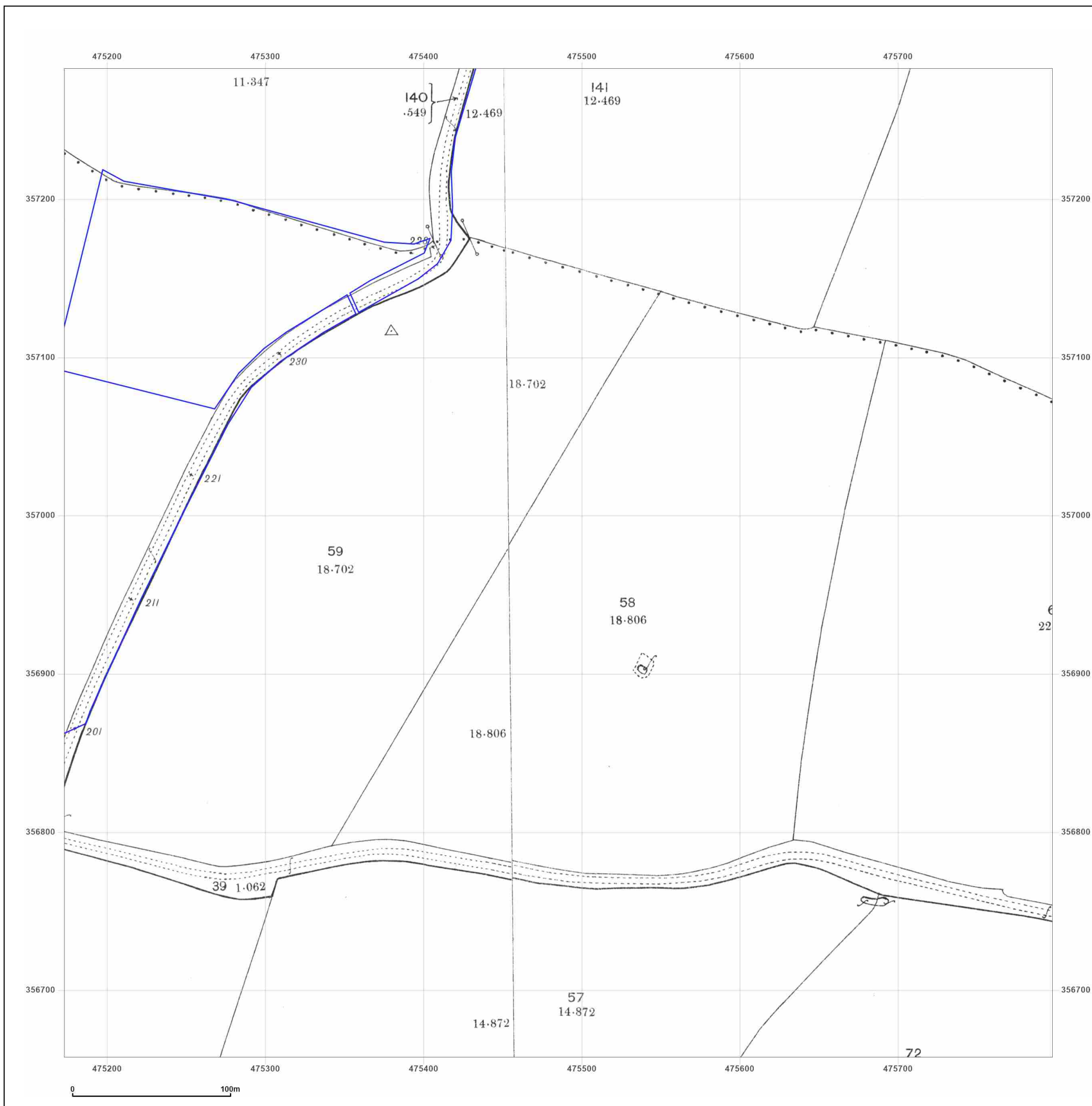


Produced by
Groundsure Insights
T: 08444 159000
E: info@groundsure.com
W: www.groundsure.com

© Crown copyright and database rights 2024 Ordnance Survey 100035207

Production date: 24 October 2024

Map legend available at:



Site Details:

GNRSP

Client Ref: GNRSP
Report Ref: GSIP-2024-16448-21123_6_LS_7_2
Grid Ref: 475485, 356970

Map Name: County Series

Map date: 1919

Scale: 1:2,500

Printed at: 1:2,500



Surveyed 1919
Revised 1919
Edition N/A
Copyright N/A
Levelled N/A


Surveyed 1919
Revised 1919
Edition N/A
Copyright N/A
Levelled N/A

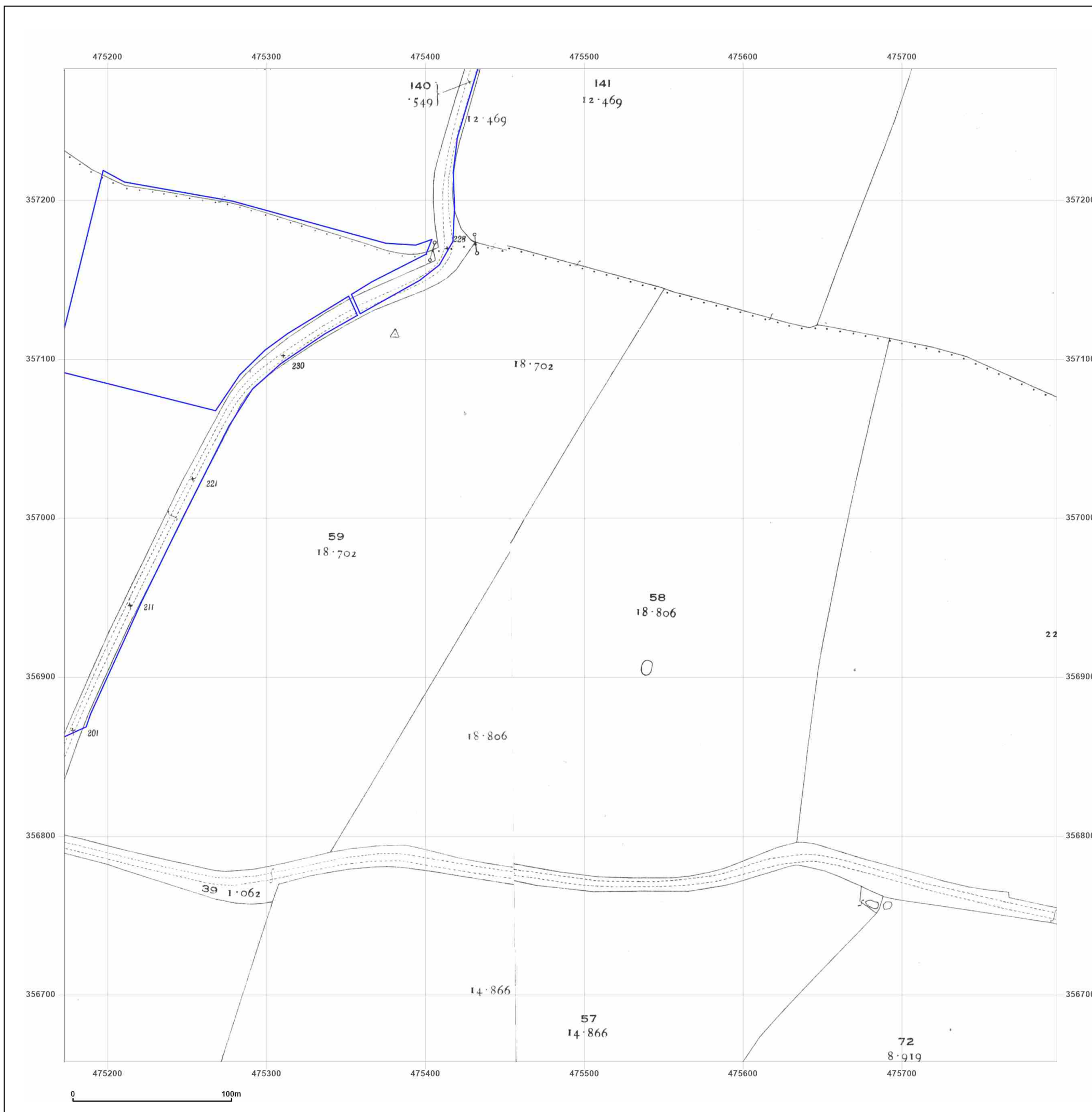


Produced by
Groundsure Insights
T: 08444 159000
E: info@groundsure.com
W: 

© Crown copyright and database rights 2024 Ordnance Survey 100035207

Production date: 24 October 2024

Map legend available at: 



Site Details:

GNRSP

Client Ref: GNRSP
Report Ref: GSIP-2024-16448-21123_6_LS_7_2
Grid Ref: 475485, 356970

Map Name: National Grid


Map date: 1970

Scale: 1:2,500

Printed at: 1:2,500



Surveyed 1969
Revised 1969
Edition N/A
Copyright 1970
Levelled 1966



Surveyed 1969
Revised 1969
Edition N/A
Copyright 1970
Levelled 1966



Produced by
Groundsure Insights
T: 08444 159000
E: info@groundsure.com
W: XXXXXXXXXX

© Crown copyright and database rights 2024 Ordnance Survey 100035207

Production date: 24 October 2024

Map legend available at:
XXXXXXXXXX



Site Details:

GNRSP

Client Ref: GNRSP
Report Ref: GSIP-2024-16448-21123_6_LS_7_2
Grid Ref: 475485, 356970

Map Name: National Grid

Map date: 1970

Scale: 1:2,500

Printed at: 1:2,500



Surveyed N/A
 Revised N/A
 Edition N/A
 Copyright N/A
 Levelled N/A

Surveyed N/A
 Revised N/A
 Edition N/A
 Copyright N/A
 Levelled N/A



Produced by
 Groundsure Insights
 T: 08444 159000
 E: info@groundsure.com
 W: [REDACTED]

© Crown copyright and database rights 2024 Ordnance Survey 100035207

Production date: 24 October 2024

Map legend available at:
 [REDACTED]



Site Details:

GNRSP

Client Ref: GNRSP
Report Ref: GSIP-2024-16448-21123_6_LS_7_2
Grid Ref: 475485, 356970

Map Name: National Grid

Map date: 1994

Scale: 1:2,500

Printed at: 1:2,500



Surveyed N/A
Revised N/A
Edition N/A
Copyright 1994
Levelled N/A

Surveyed N/A
Revised N/A
Edition N/A
Copyright 1994
Levelled N/A

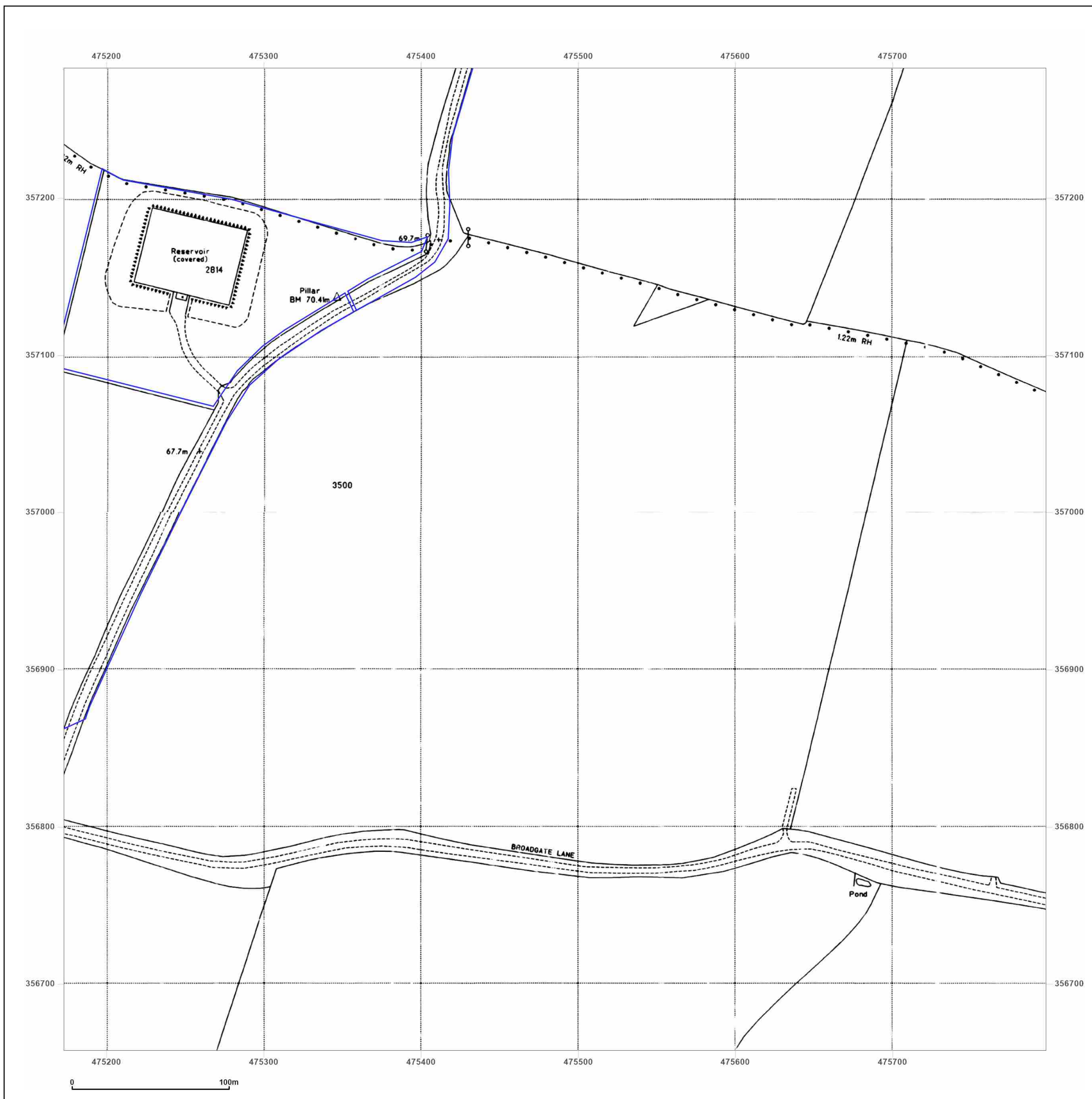


Produced by
Groundsure Insights
T: 08444 159000
E: info@groundsure.com
W: www.groundsure.com

© Crown copyright and database rights 2024 Ordnance Survey 100035207

Production date: 24 October 2024

Map legend available at:



Site Details:

GNRSP

Client Ref: GNRSP
Report Ref: GSIP-2024-16448-21123_6_LS_7_3
Grid Ref: 475485, 357595

Map Name: County Series

Map date: 1885


Scale: 1:2,500

Printed at: 1:2,500



Surveyed 1885
 Revised 1885
 Edition N/A
 Copyright N/A
 Levelled N/A

Surveyed 1885
 Revised 1885
 Edition N/A
 Copyright N/A
 Levelled N/A



Surveyed 1885
 Revised 1885
 Edition N/A
 Copyright N/A
 Levelled N/A

Surveyed 1885
 Revised 1885
 Edition N/A
 Copyright N/A
 Levelled N/A

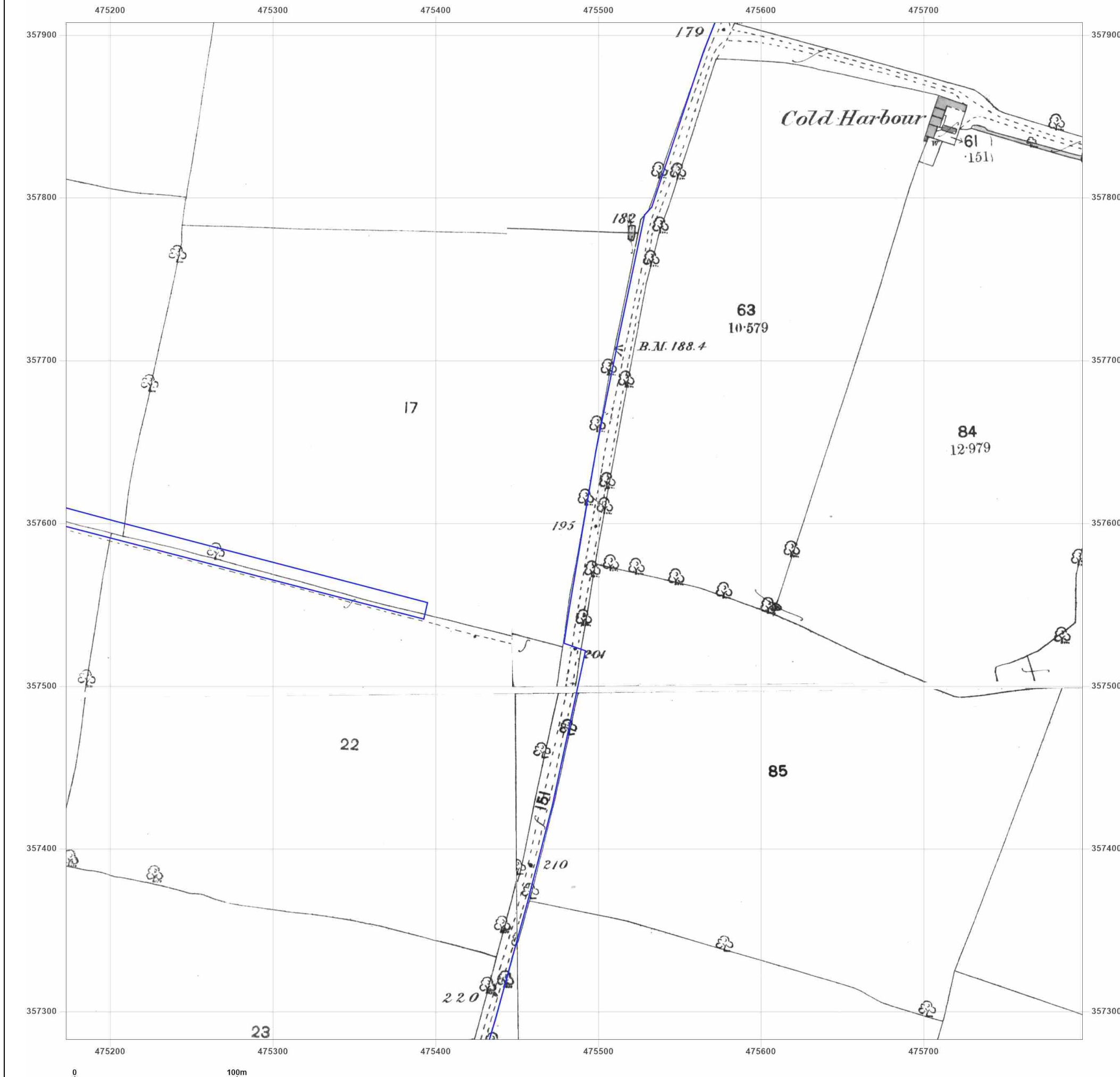


Produced by
 Groundsure Insights
 T: 08444 159000
 E: info@groundsure.com
 W: [REDACTED]

© Crown copyright and database rights 2024 Ordnance Survey 100035207

Production date: 24 October 2024

Map legend available at:
[REDACTED]



Site Details:

GNRSP

Client Ref: GNRSP
Report Ref: GSIP-2024-16448-21123_6_LS_7_3
Grid Ref: 475485, 357595

Map Name: County Series

Map date: 1900

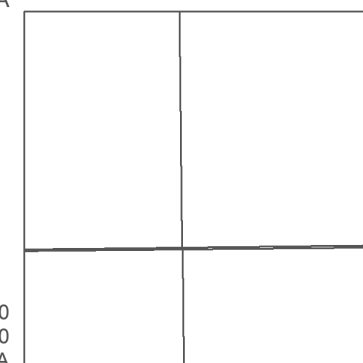
Scale: 1:2,500

Printed at: 1:2,500



Surveyed 1900
Revised 1900
Edition N/A
Copyright N/A
Levelled N/A

Surveyed 1900
Revised 1900
Edition N/A
Copyright N/A
Levelled N/A



Surveyed 1900
Revised 1900
Edition N/A
Copyright N/A
Levelled N/A


Surveyed 1900
Revised 1900
Edition N/A
Copyright N/A
Levelled N/A

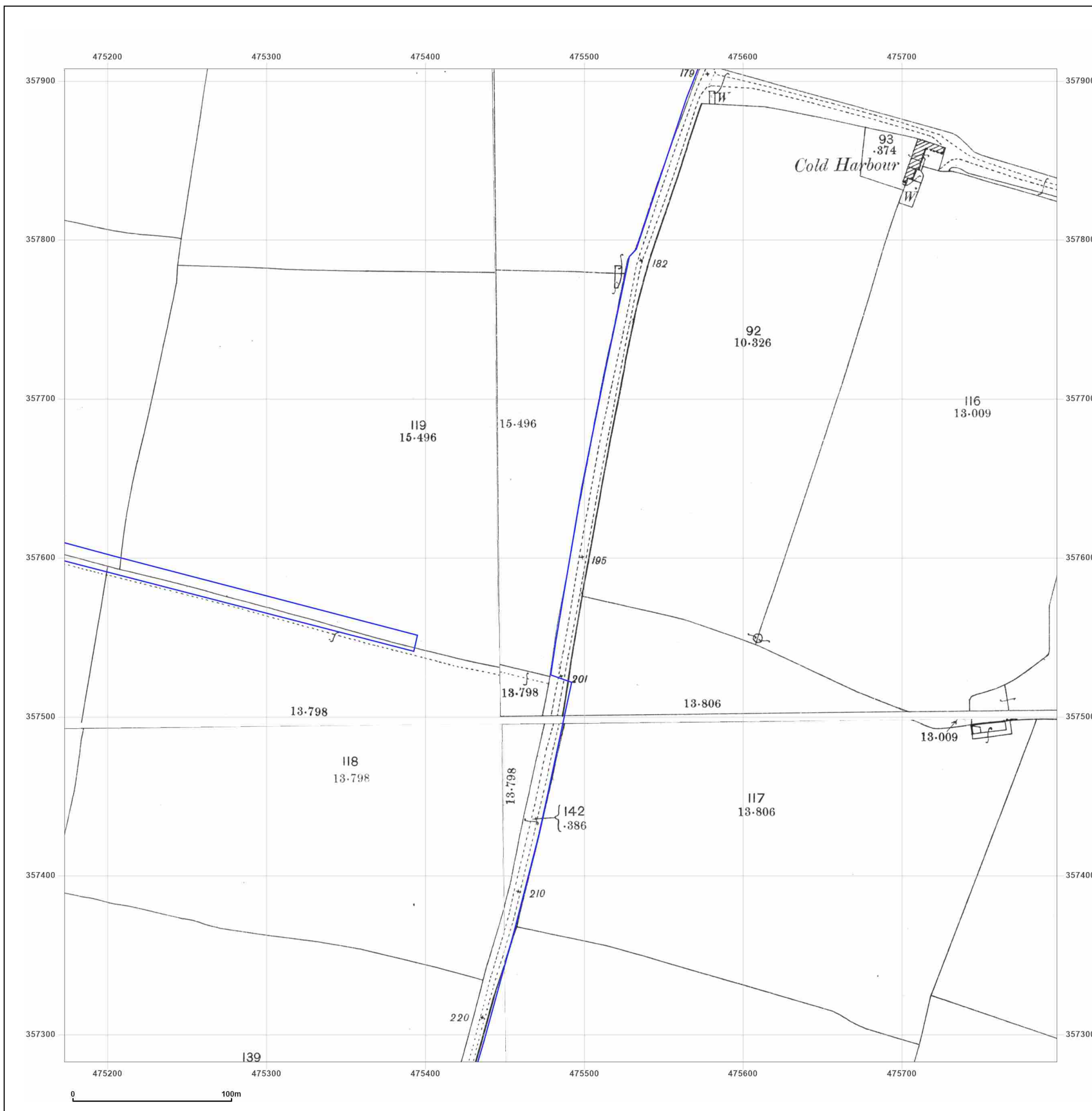


Produced by
Groundsure Insights
T: 08444 159000
E: info@groundsure.com
W: 

© Crown copyright and database rights 2024 Ordnance Survey 100035207

Production date: 24 October 2024

Map legend available at: 



Site Details:

GNRSP

Client Ref: GNRSP
Report Ref: GSIP-2024-16448-21123_6_LS_7_3
Grid Ref: 475485, 357595

Map Name: County Series

Map date: 1919


Scale: 1:2,500

Printed at: 1:2,500



Surveyed 1919
Revised 1919
Edition N/A
Copyright N/A
Levelled N/A

Surveyed 1919
Revised 1919
Edition N/A
Copyright N/A
Levelled N/A



Surveyed 1919
Revised 1919
Edition N/A
Copyright N/A
Levelled N/A


Surveyed 1919
Revised 1919
Edition N/A
Copyright N/A
Levelled N/A

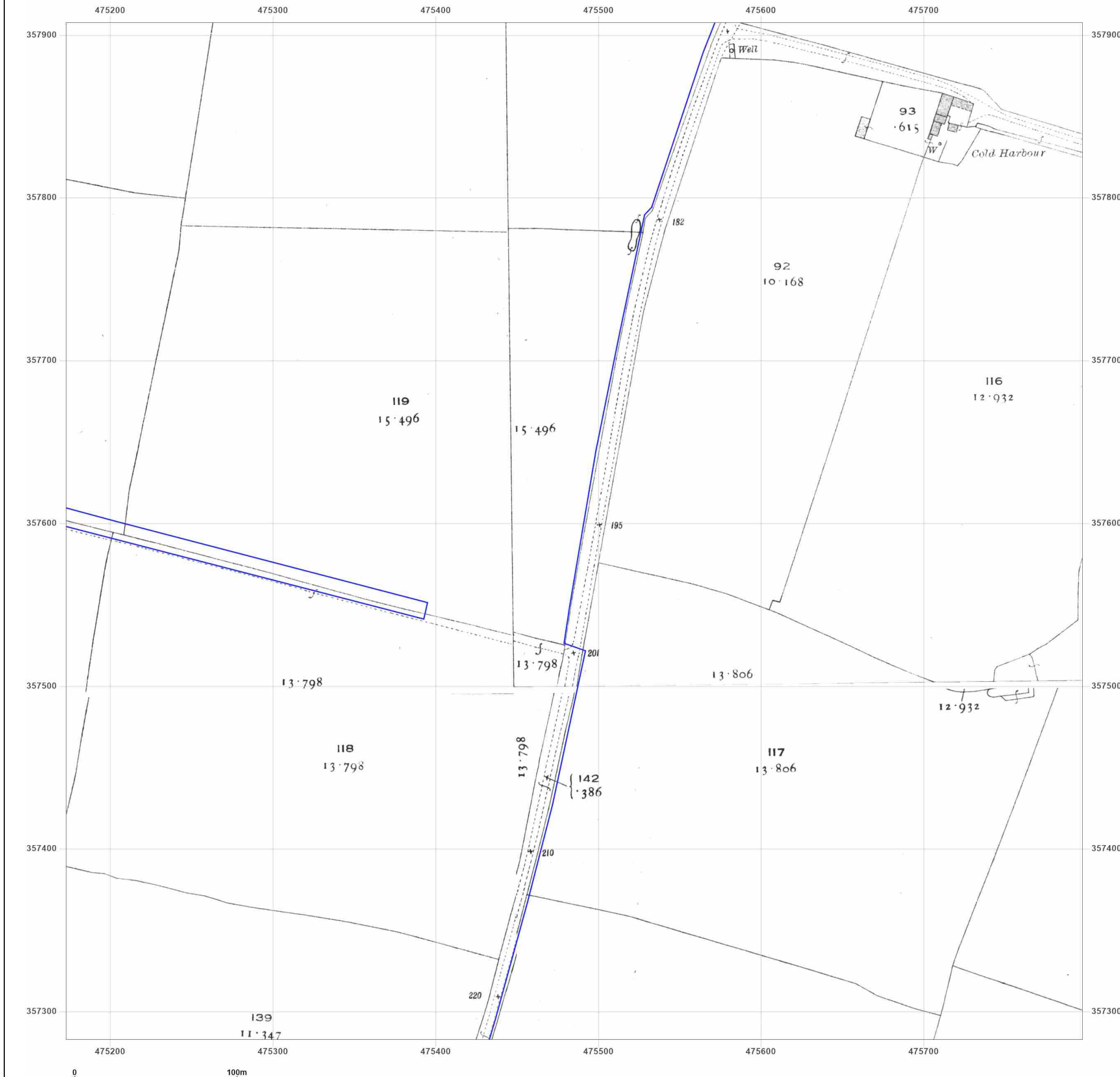


Produced by
Groundsure Insights
T: 08444 159000
E: info@groundsure.com
W: 

© Crown copyright and database rights 2024 Ordnance Survey 100035207

Production date: 24 October 2024

Map legend available at: 



Site Details:

GNRSP

Client Ref: GNRSP
Report Ref: GSIP-2024-16448-21123_6_LS_7_3
Grid Ref: 475485, 357595

Map Name: National Grid

Map date: 1970

Scale: 1:2,500

Printed at: 1:2,500



Surveyed 1969
Revised 1969
Edition N/A
Copyright 1970
Levelled 1966

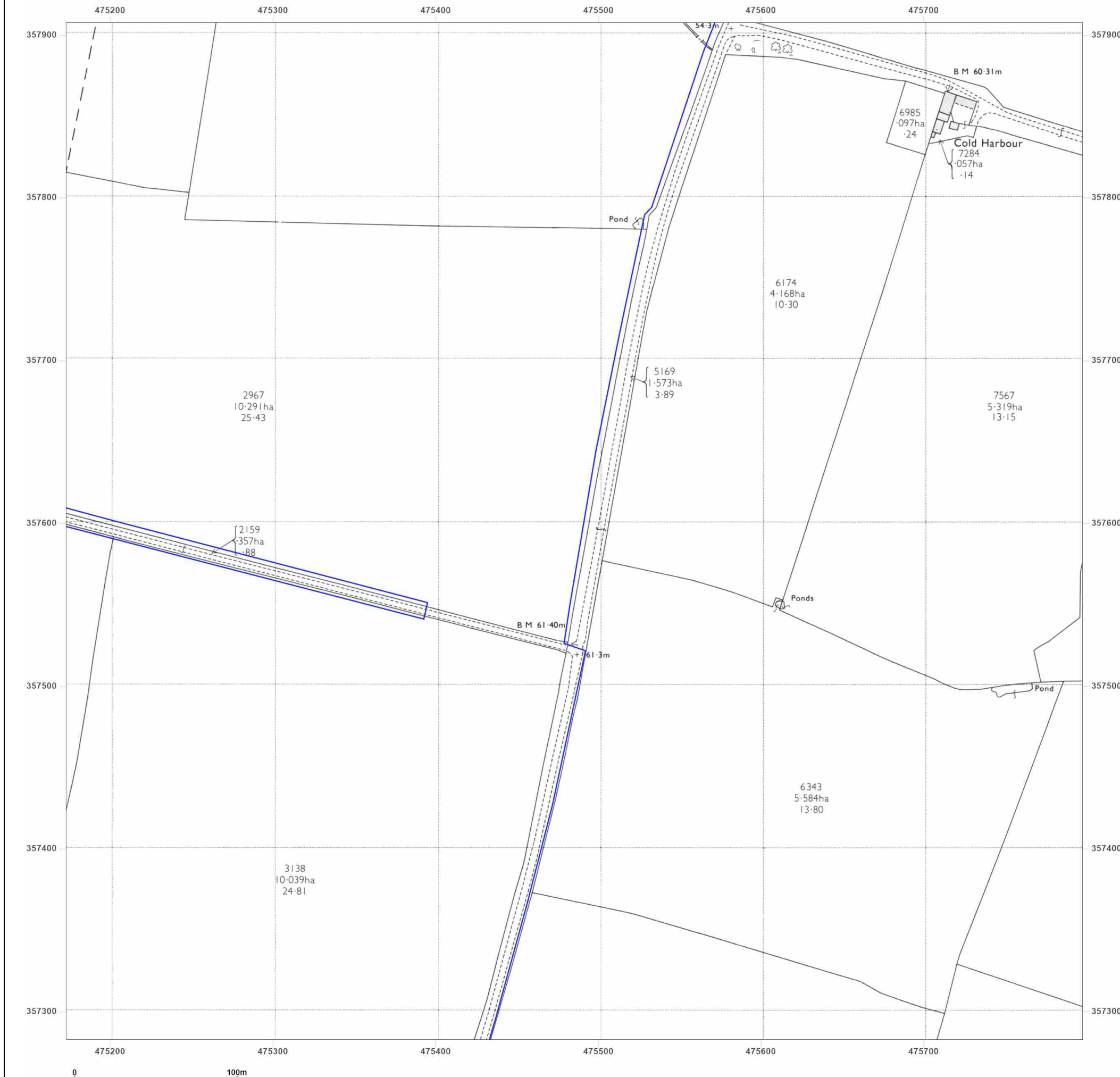


Produced by
Groundsure Insights
T: 08444 159000
E: info@groundsure.com
W: XXXXXXXXXX

© Crown copyright and database rights 2024 Ordnance Survey 100035207

Production date: 24 October 2024

Map legend available at: XXXXXXXXXX



Site Details:

GNRSP

Client Ref: GNRSP
Report Ref: GSIP-2024-16448-21123_6_LS_7_3
Grid Ref: 475485, 357595

Map Name: National Grid

Map date: 1975

Scale: 1:2,500

Printed at: 1:2,500



Surveyed N/A
Revised N/A
Edition N/A
Copyright N/A
Levelled N/A

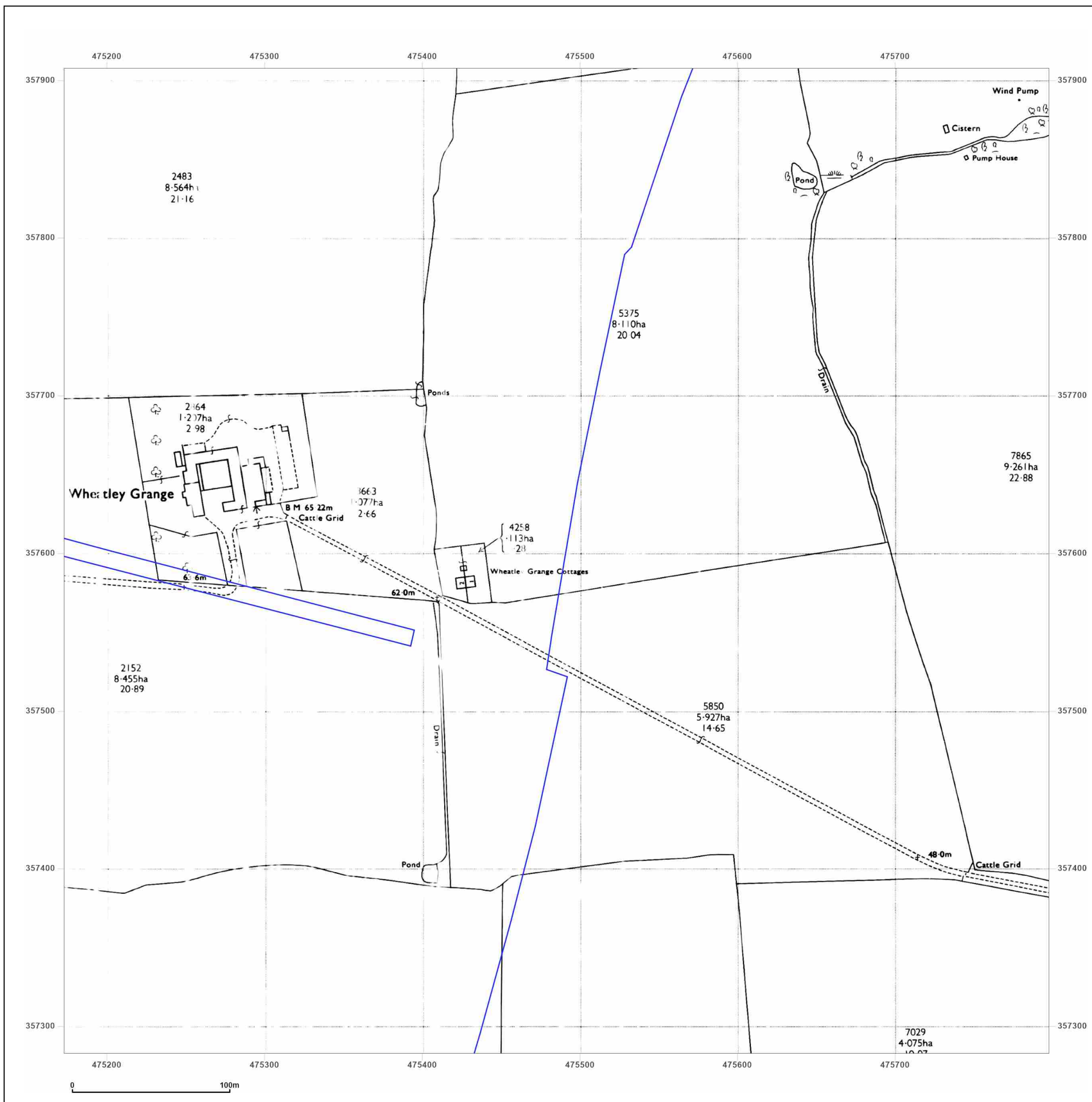


Produced by
Groundsure Insights
T: 08444 159000
E: info@groundsure.com
W: www.groundsure.com

© Crown copyright and database rights 2024 Ordnance Survey 100035207

Production date: 24 October 2024

Map legend available at:



Site Details:

GNRSP

Client Ref: GNRSP
Report Ref: GSIP-2024-16448-21123_6_LS_7_3
Grid Ref: 475485, 357595

Map Name: National Grid

Map date: 1994

Scale: 1:2,500

Printed at: 1:2,500



Surveyed N/A
Revised N/A
Edition N/A
Copyright 1994
Levelled N/A

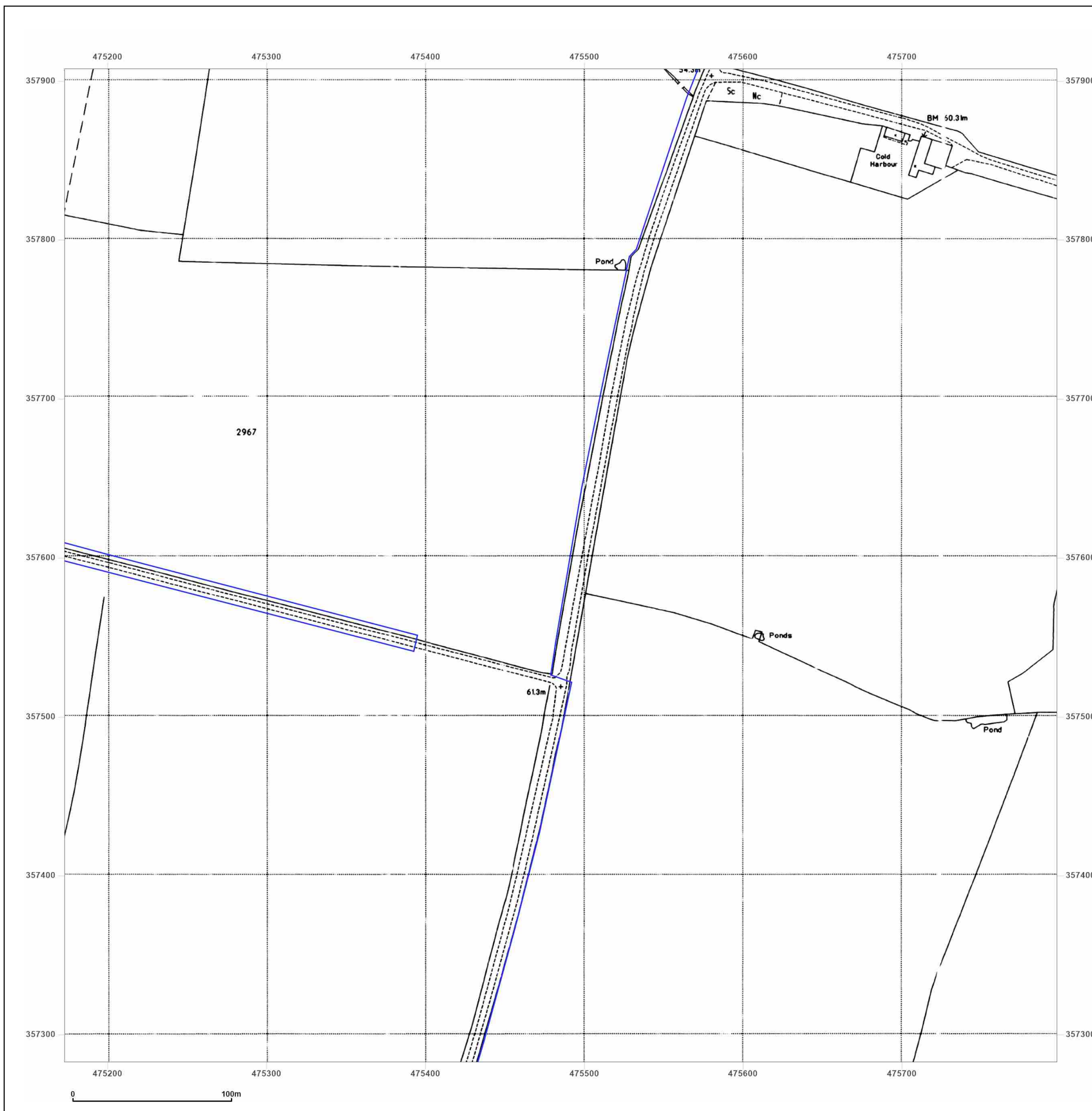


Produced by
Groundsure Insights
T: 08444 159000
E: info@groundsure.com
W: XXXXXXXXXX

© Crown copyright and database rights 2024 Ordnance Survey 100035207

Production date: 24 October 2024

Map legend available at: XXXXXXXXXX



Site Details:

GNRSP

Client Ref: GNRSP
Report Ref: GSIP-2024-16448-21123_6_LS_7_4
Grid Ref: 475485, 358221

Map Name: County Series

Map date: 1900

Scale: 1:2,500

Printed at: 1:2,500



Surveyed 1900
Revised 1900
Edition N/A
Copyright N/A
Levelled N/A


Surveyed 1900
Revised 1900
Edition N/A
Copyright N/A
Levelled N/A

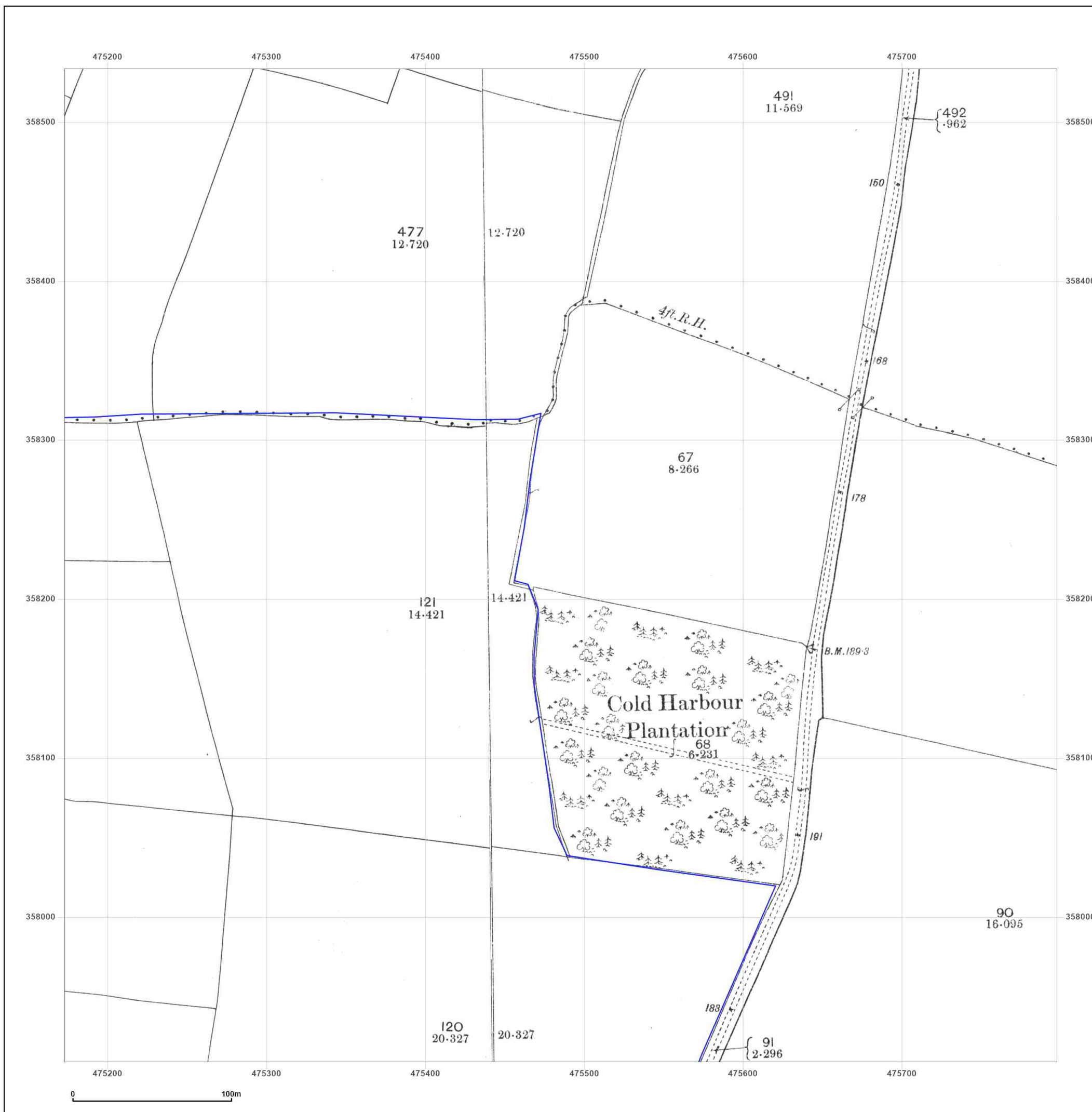


Produced by
Groundsure Insights
T: 08444 159000
E: info@groundsure.com
W: 

© Crown copyright and database rights 2024 Ordnance Survey 100035207

Production date: 24 October 2024

Map legend available at: 



Site Details:

GNRSP

Client Ref: GNRSP
Report Ref: GSIP-2024-16448-21123_6_LS_7_4
Grid Ref: 475485, 358221

Map Name: County Series

Map date: 1919

Scale: 1:2,500

Printed at: 1:2,500



Surveyed 1919
Revised 1919
Edition N/A
Copyright N/A
Levelled N/A

Surveyed 1919
Revised 1919
Edition N/A
Copyright N/A
Levelled N/A

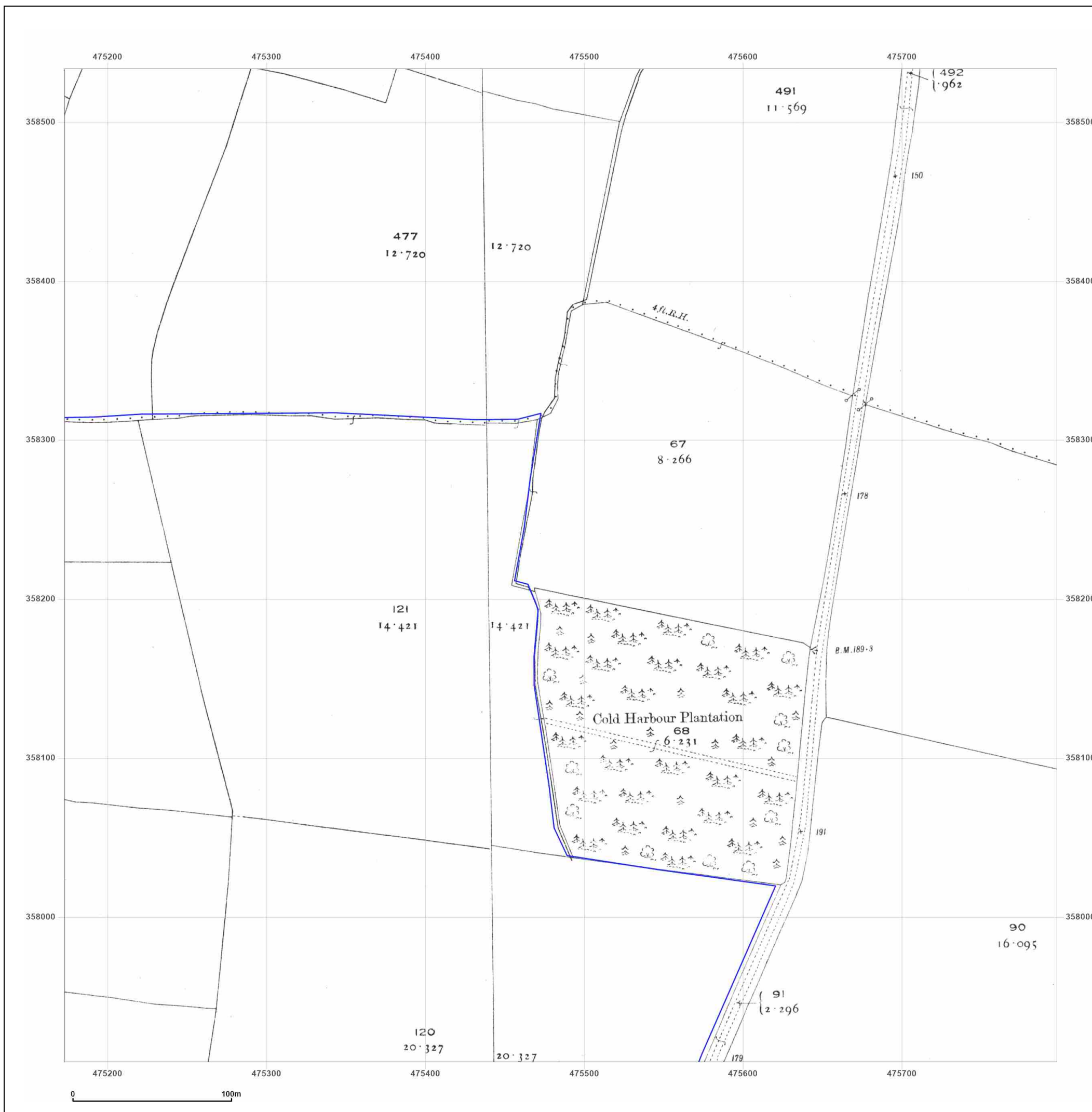


Produced by
Groundsure Insights
T: 08444 159000
E: info@groundsure.com
W: www.groundsure.com

© Crown copyright and database rights 2024 Ordnance Survey 100035207

Production date: 24 October 2024

Map legend available at:



Site Details:

GNRSP

Client Ref: GNRSP
Report Ref: GSIP-2024-16448-21123_6_LS_7_4
Grid Ref: 475485, 358221

Map Name: National Grid

Map date: 1970

Scale: 1:2,500

Printed at: 1:2,500



Surveyed 1969
Revised 1969
Edition N/A
Copyright 1970
Levelled 1966


Surveyed 1969
Revised 1969
Edition N/A
Copyright 1970
Levelled 1966

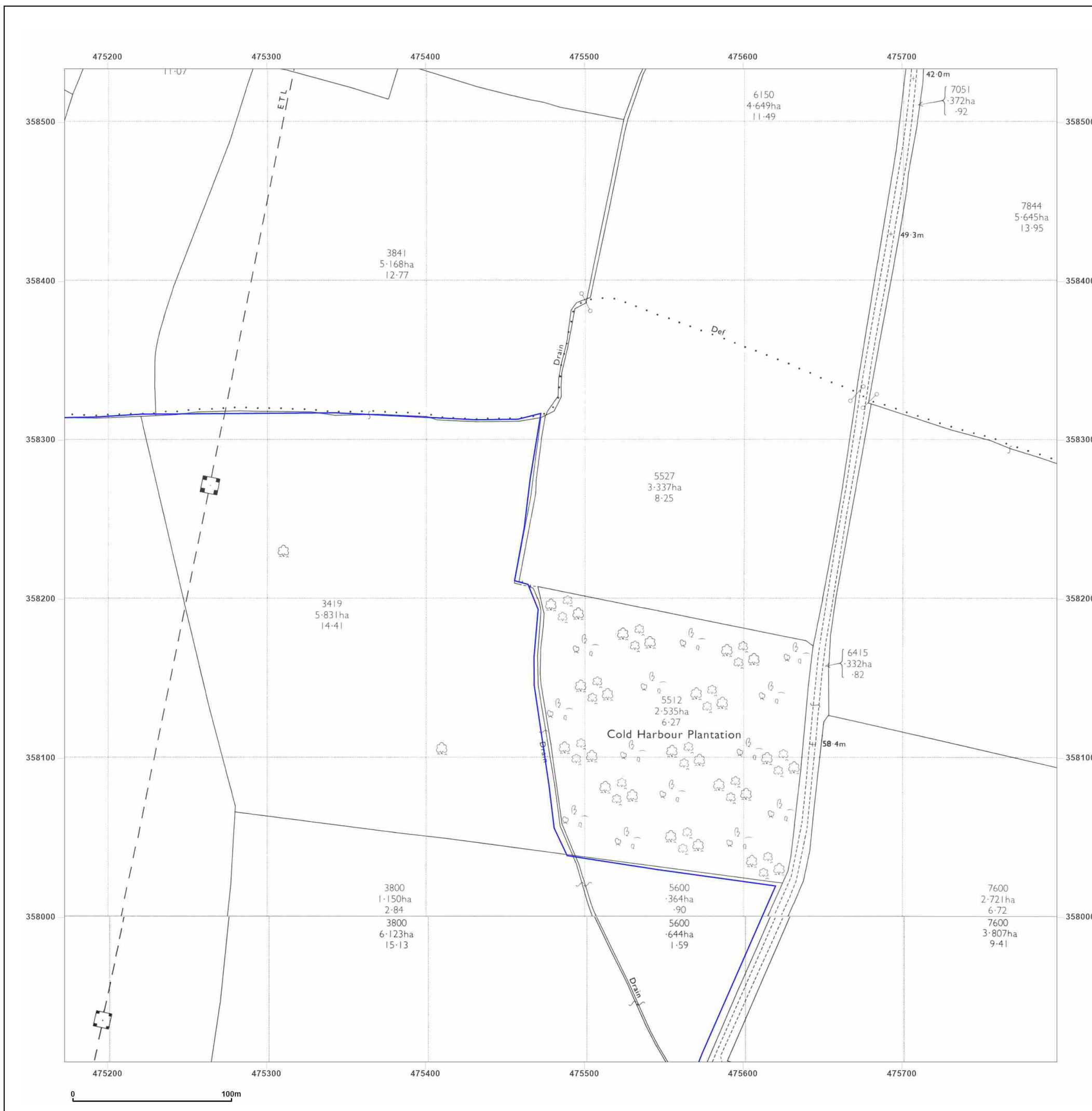


Produced by
Groundsure Insights
T: 08444 159000
E: info@groundsure.com
W: 

© Crown copyright and database rights 2024 Ordnance Survey 100035207

Production date: 24 October 2024

Map legend available at: 



Site Details:

GNRSP

Client Ref: GNRSP
Report Ref: GSIP-2024-16448-21123_6_LS_7_4
Grid Ref: 475485, 358221

Map Name: National Grid

Map date: 1970-1975

Scale: 1:2,500

Printed at: 1:2,500



Surveyed N/A
Revised N/A
Edition N/A
Copyright N/A
Levelled N/A

Surveyed N/A
Revised N/A
Edition N/A
Copyright N/A
Levelled N/A

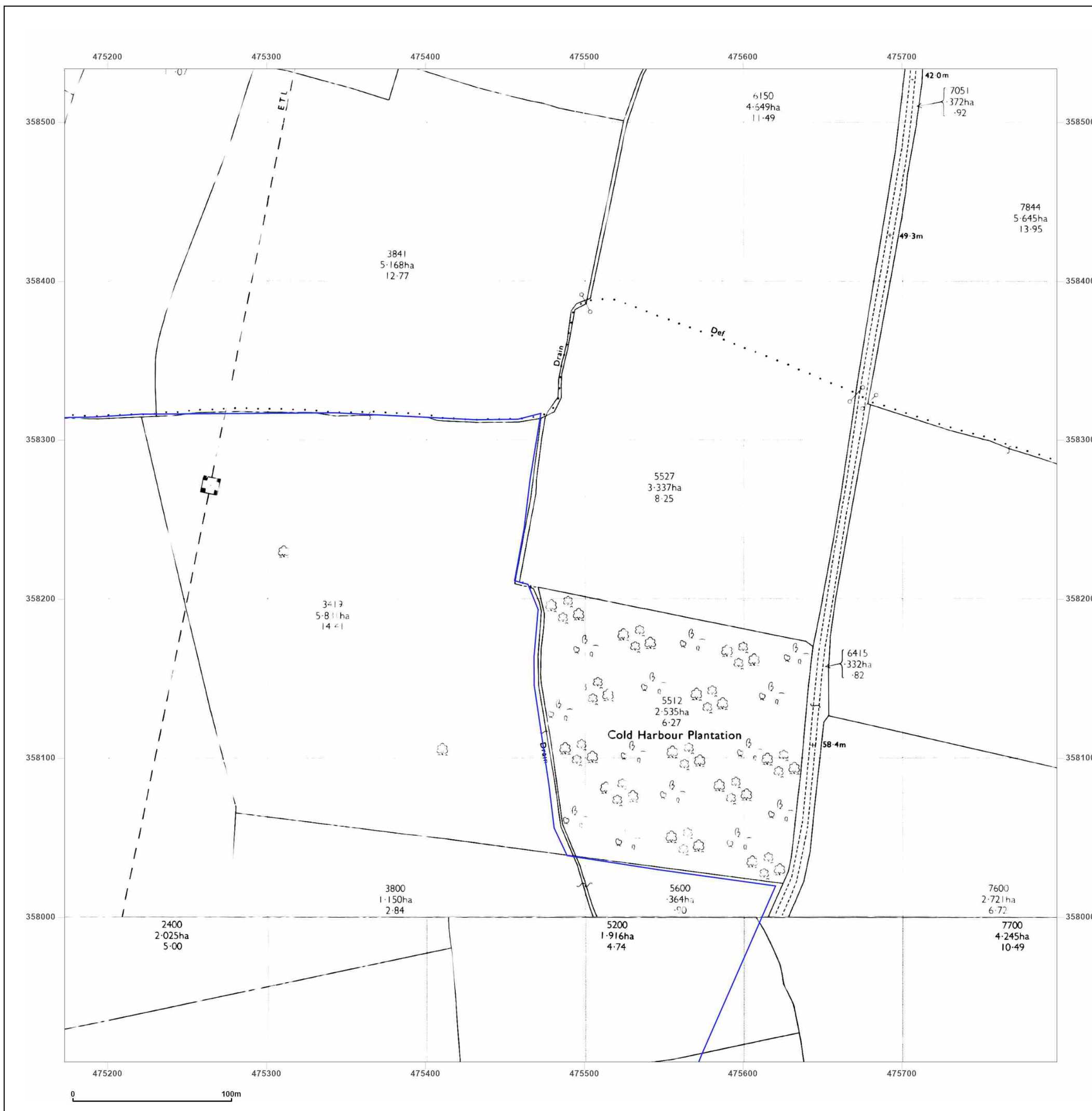


Produced by
Groundsure Insights
T: 08444 159000
E: info@groundsure.com
W: www.groundsure.com

© Crown copyright and database rights 2024 Ordnance Survey 100035207

Production date: 24 October 2024

Map legend available at:



Site Details:

GNRSP

Client Ref: GNRSP
Report Ref: GSIP-2024-16448-21123_6_LS_7_4
Grid Ref: 475485, 358221

Map Name: National Grid

Map date: 1994

Scale: 1:2,500

Printed at: 1:2,500



Surveyed N/A
Revised N/A
Edition N/A
Copyright 1994
Levelled N/A

Surveyed N/A
Revised N/A
Edition N/A
Copyright 1994
Levelled N/A



Produced by
Groundsure Insights
T: 08444 159000
E: info@groundsure.com
W: www.groundsure.com

© Crown copyright and database rights 2024 Ordnance Survey 100035207

Production date: 24 October 2024

Map legend available at:

